

UNHCR Egypt Monthly Statistical Report

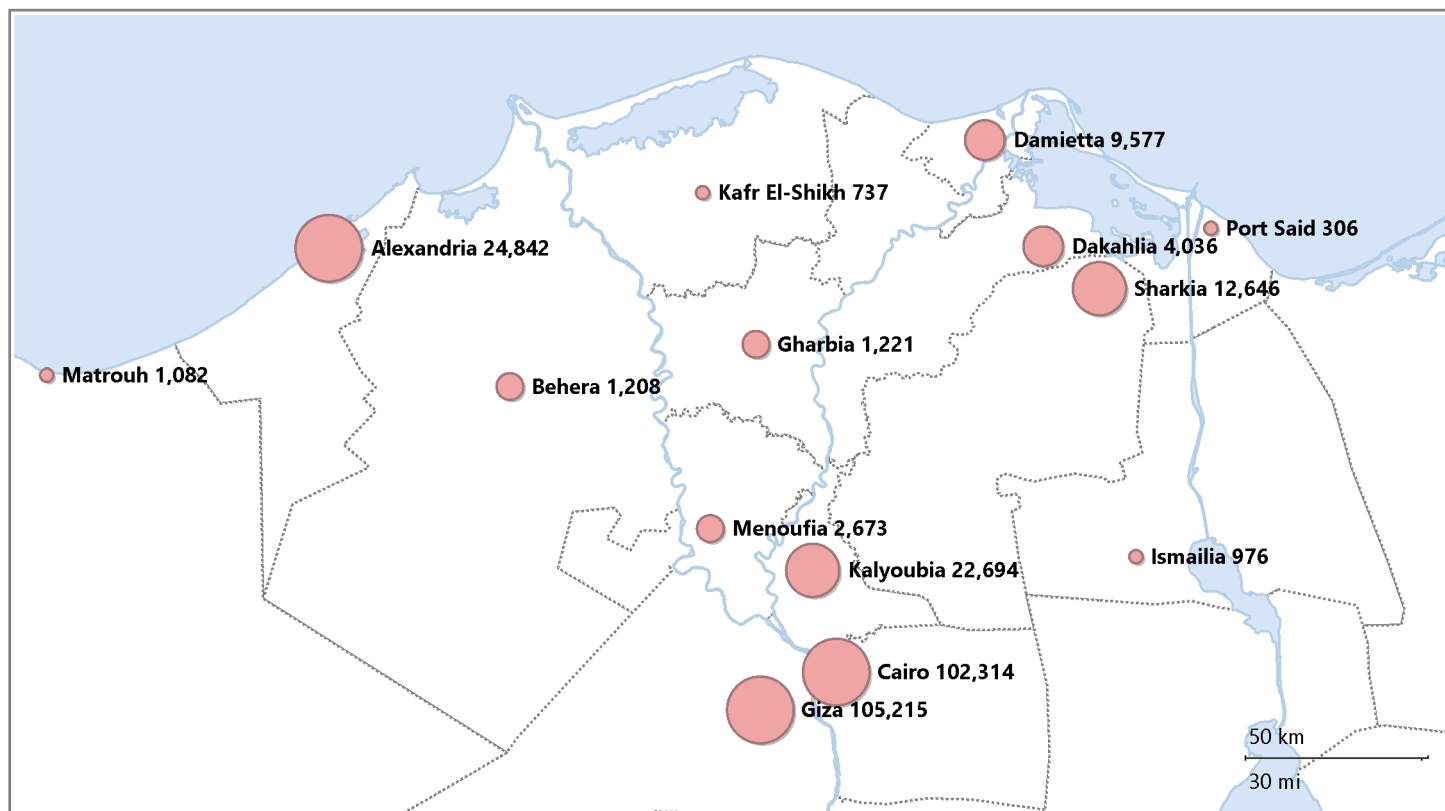
as of 30 April 2023



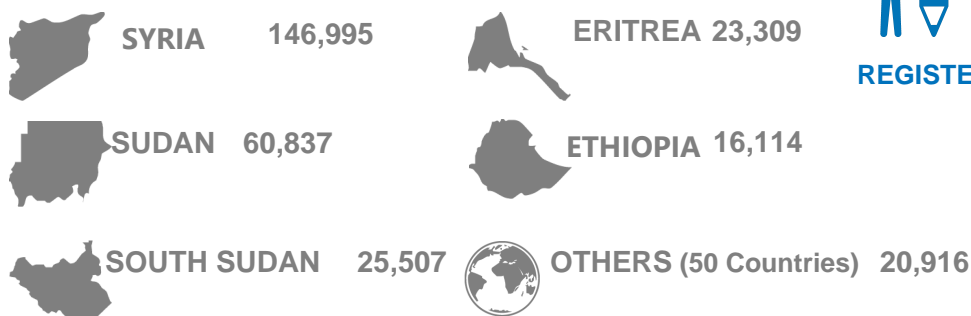
Total Population 293,678



Syrians 146,995 50% Other Nationalities 146,683 50%



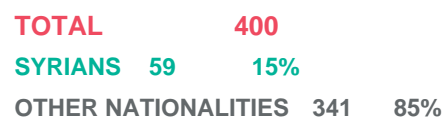
BREAKDOWN BY COUNTRY OF ORIGIN



TOTAL REGISTERED IN 2023



REGISTERED IN APRIL 2023



Population Change



Syrians Other Nationalities

Starting Population

293,556

147,083

146,473

+ Total Increase

400



New Registration

59

341



Activated/Reopened

0

1

- Total Decrease 227



Closed

147

80



Inactivated

0

0

= Ending Population

293,678

146,995

146,683

Breakdown by Area of Responsibility

Nationality Governorate	Others		Syrian		Total	
	Total	Percentage	Total	Percentage	Total	Percentage
Sharkia	748	0.51%	11,898	8.09%	12,646	4.31%
Menoufia	73	0.05%	2,600	1.77%	2,673	0.91%
Ismailia	62	0.04%	914	0.62%	976	0.33%
Suez	722	0.49%	186	0.13%	908	0.31%
Red Sea	45	0.03%	660	0.45%	705	0.24%
Menia	4	0.00%	574	0.39%	578	0.20%
Assiut	27	0.02%	435	0.30%	462	0.16%
Beni Suef	22	0.01%	315	0.21%	337	0.11%
Fayoum	18	0.01%	279	0.19%	297	0.10%
Aswan	206	0.14%	29	0.02%	235	0.08%
Suhag	15	0.01%	191	0.13%	206	0.07%
Luxor	8	0.01%	173	0.12%	181	0.06%
South Sinai	26	0.02%	85	0.06%	111	0.04%
Qena	13	0.01%	89	0.06%	102	0.03%
North Sinai	8	0.01%	12	0.01%	20	0.01%
New Valley	2	0.00%	4	0.00%	6	0.00%
Damascus			1	0.00%	1	0.00%
Gash Barka	1	0.00%			1	0.00%
Ma'tan al-Sarra - Disputed	1	0.00%			1	0.00%
Total	143,226	97.64%	107,443	73.09%	250,669	85.36%
Alex Office						
Alexandria	2,889	1.97%	21,953	14.93%	24,842	8.46%
Damietta	52	0.04%	9,525	6.48%	9,577	3.26%
Dakahlia	298	0.20%	3,738	2.54%	4,036	1.37%
Gharbia	69	0.05%	1,152	0.78%	1,221	0.42%
Behera	99	0.07%	1,109	0.75%	1,208	0.41%
Matrouh	26	0.02%	1,056	0.72%	1,082	0.37%
Kafr El-Shikh	22	0.01%	715	0.49%	737	0.25%
Port Said	2	0.00%	304	0.21%	306	0.10%
Total	3,457	2.36%	39,552	26.91%	43,009	14.64%
Total	146,683	100.00%	146,995	100.00%	293,678	100.00%

* All Syrians who approached UNHCR Egypt after 2011 are registered as asylum seekers and do not undergo refugee status determination but are considered as Refugees
The boundaries, names shown and the designations used on this map do not imply official endorsement or acceptance by the United Nations