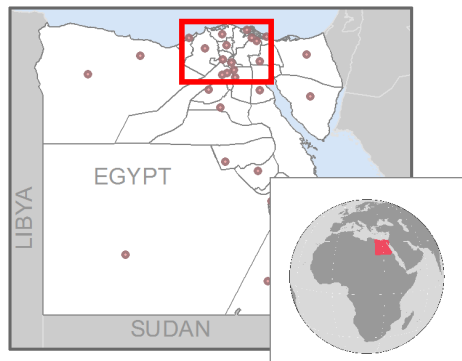


UNHCR Egypt Monthly Statistical Report

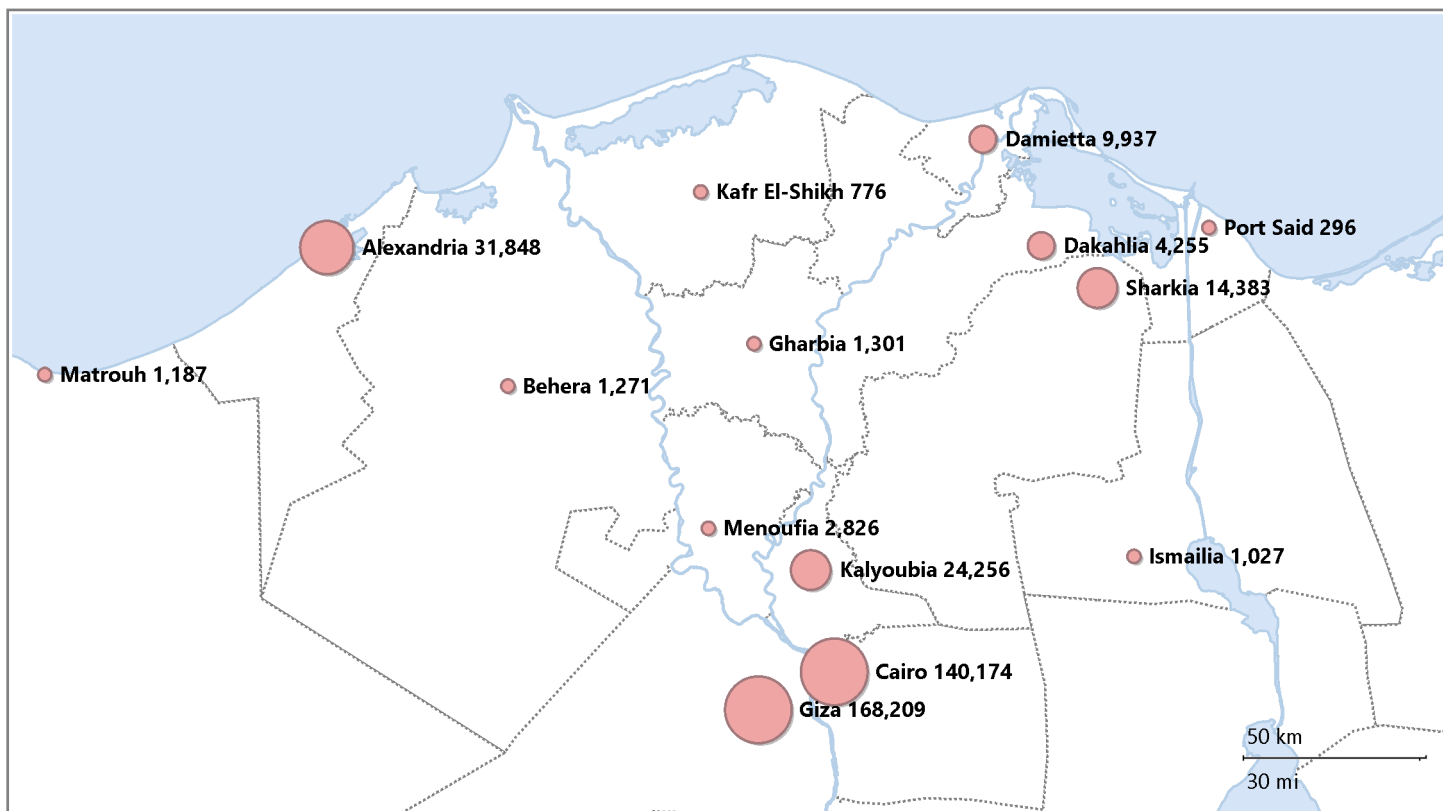
as of 31 October 2023



Total Population 408,037




Syrians 151,721 37% **Sudanese 152,236 37%** **Other Nationalities 104,080 26%**



BREAKDOWN BY COUNTRY OF ORIGIN



TOTAL REGISTERED IN 2023



Population Change



Starting Population

Syrians

Sudanese

Other Nationalities

374,725

150,465

125,685

98,575

+ Total Increase

34,767



New Registration

1,907

26,652

5,874



Activated/Reopened

27

298

9

- Total Decrease

1,455



Closed

677

398

376



Inactivated

1

1

2

= Ending Population

408,037

151,721

152,236

104,080

Breakdown by Area of Responsibility

Nationality Governorate	Others		Sudanese		Syrian		Total	
	Total	Percentage	Total	Percentage	Total	Percentage	Total	Percentage
☐ Cairo Office								
Giza	42,175	40.52%	83,873	55.09%	42,161	27.79%	168,209	41.22%
Cairo	58,307	56.02%	54,762	35.97%	27,105	17.87%	140,174	34.35%
Kalyoubia	167	0.16%	993	0.65%	23,096	15.22%	24,256	5.94%
Sharkia	160	0.15%	1,702	1.12%	12,521	8.25%	14,383	3.52%
Menoufia	26	0.02%	114	0.07%	2,686	1.77%	2,826	0.69%
Suez	671	0.64%	863	0.57%	190	0.13%	1,724	0.42%
Aswan	53	0.05%	1,162	0.76%	36	0.02%	1,251	0.31%
Ismailia	39	0.04%	69	0.05%	919	0.61%	1,027	0.25%
Red Sea	24	0.02%	51	0.03%	666	0.44%	741	0.18%
Menia	4	0.00%	5	0.00%	670	0.44%	679	0.17%
Assiut	22	0.02%	24	0.02%	431	0.28%	477	0.12%
Beni Suef	19	0.02%	13	0.01%	327	0.22%	359	0.09%
Fayoum	17	0.02%	9	0.01%	275	0.18%	301	0.07%
Suhag	22	0.02%	28	0.02%	192	0.13%	242	0.06%
Luxor	3	0.00%	24	0.02%	182	0.12%	209	0.05%
Qena	14	0.01%	35	0.02%	98	0.06%	147	0.04%
South Sinai	13	0.01%	23	0.02%	94	0.06%	130	0.03%
North Sinai			8	0.01%	16	0.01%	24	0.01%
New Valley			3	0.00%	4	0.00%	7	0.00%
Total	101,736	97.75%	143,761	94.43%	111,669	73.60%	357,166	87.53%
☐ Alex Office								
Alexandria	1,861	1.79%	8,004	5.26%	21,983	14.49%	31,848	7.81%
Damietta	54	0.05%	48	0.03%	9,835	6.48%	9,937	2.44%
Dakahlia	357	0.34%	99	0.07%	3,799	2.50%	4,255	1.04%
Gharbia	31	0.03%	86	0.06%	1,184	0.78%	1,301	0.32%
Behera	16	0.02%	143	0.09%	1,112	0.73%	1,271	0.31%
Matrouh	17	0.02%	40	0.03%	1,130	0.74%	1,187	0.29%
Kafr El-Shikh	8	0.01%	53	0.03%	715	0.47%	776	0.19%
Port Said			2	0.00%	294	0.19%	296	0.07%
Total	2,344	2.25%	8,475	5.57%	40,052	26.40%	50,871	12.47%
Total	104,080	100.00%	152,236	100.00%	151,721	100.00%	408,037	100.00%

* All Syrians who approached UNHCR Egypt after 2011 are registered as asylum seekers and do not undergo refugee status determination but are considered as Refugees
The boundaries, names shown and the designations used on this map do not imply official endorsement or acceptance by the United Nations

Publishing Date: 2 November, 2023 sources: UNHCR proGres database Author: UNHCR EGYPT, ODM Feedback: arecaadm@unhcr.org