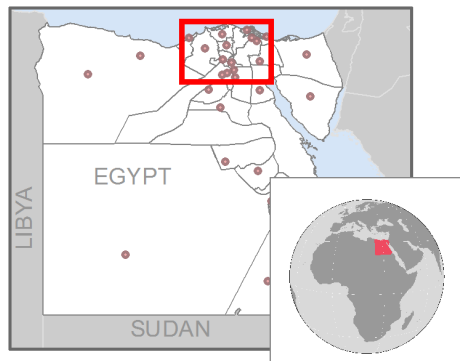


UNHCR Egypt Monthly Statistical Report

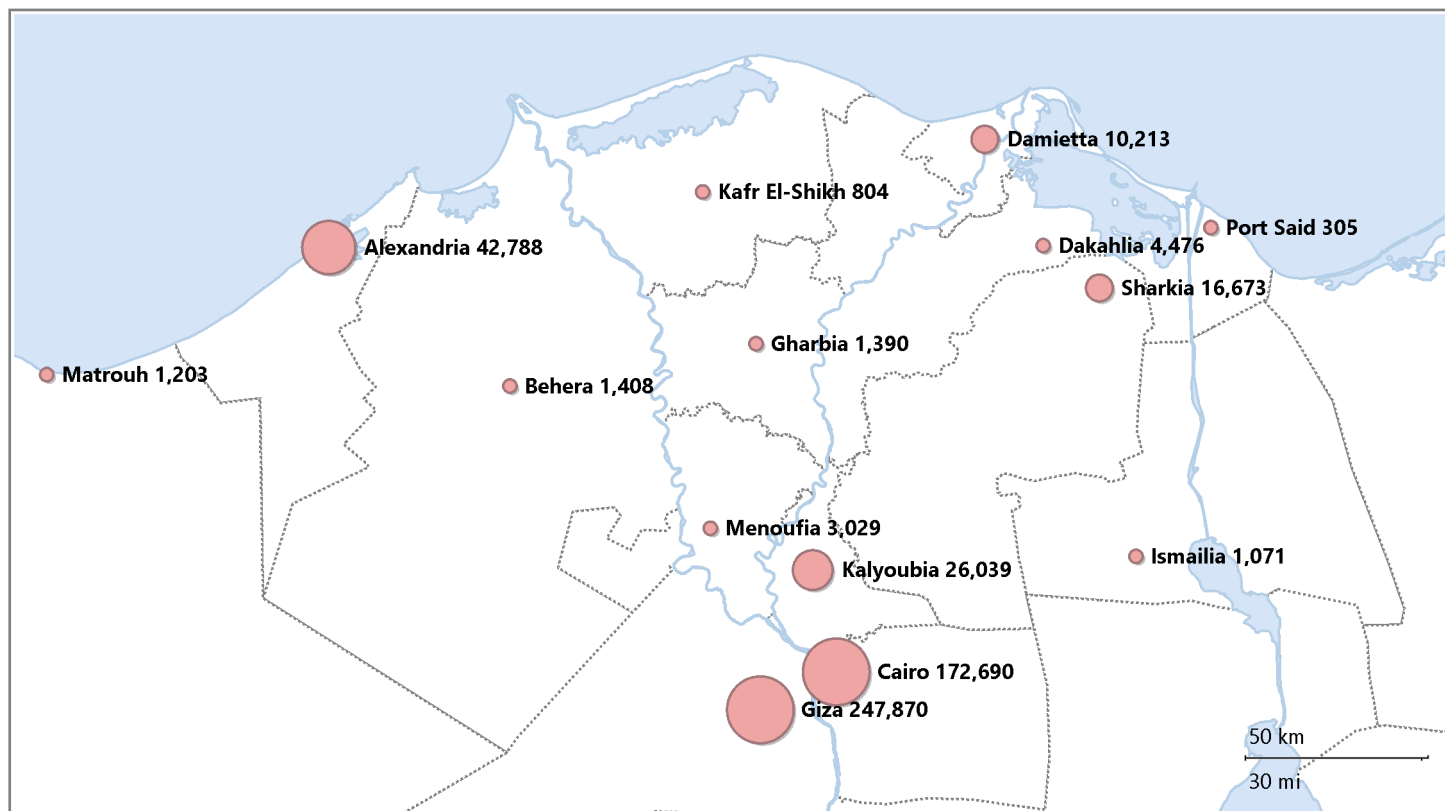
as of 29 February 2024



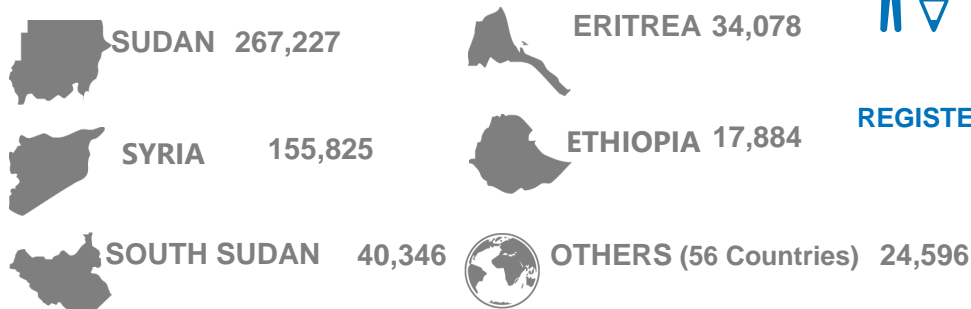
Total Population 539,956




Sudanese 267,227 49% **Syrians 155,825 29%** **Other Nationalities 116,904 22%**



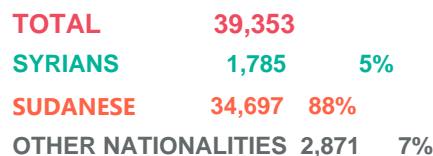
BREAKDOWN BY COUNTRY OF ORIGIN



TOTAL REGISTERED IN 2024



REGISTERED IN FEBRUARY 2024



Population Change



Starting Population

Syrians

Sudanese

Other Nationalities

501,498

154,794

232,474

114,230

+ Total Increase

39,842



New Registration

1,785

34,697

2,871



Activated/Reopened

126

325

38

- Total Decrease

1,384



Closed

880

276

228



Inactivated

0

0

0

= Ending Population

539,956

155,825

267,227

116,904

Breakdown by Area of Responsibility

Nationality Governorate	Others		Sudanese		Syrian		Total	
	Total	Percentage	Total	Percentage	Total	Percentage	Total	Percentage
Alex Office								
Alexandria	1,932	1.65%	18,897	7.07%	21,959	14.09%	42,788	7.92%
Behera	17	0.01%	298	0.11%	1,093	0.70%	1,408	0.26%
Dakahlia	431	0.37%	214	0.08%	3,831	2.46%	4,476	0.83%
Damietta	82	0.07%	143	0.05%	9,988	6.41%	10,213	1.89%
Gharbia	28	0.02%	192	0.07%	1,170	0.75%	1,390	0.26%
Kafr El-Shikh	8	0.01%	91	0.03%	705	0.45%	804	0.15%
Matrouh	16	0.01%	72	0.03%	1,115	0.72%	1,203	0.22%
Port Said			6	0.00%	299	0.19%	305	0.06%
Total	2,514	2.15%	19,913	7.45%	40,160	25.77%	62,587	11.59%
Cairo Office								
Assiut	18	0.02%	55	0.02%	430	0.28%	503	0.09%
Aswan	95	0.08%	3,615	1.35%	37	0.02%	3,747	0.69%
Beni Suef	20	0.02%	32	0.01%	319	0.20%	371	0.07%
Cairo	65,124	55.71%	79,192	29.63%	28,374	18.21%	172,690	31.98%
Fayoum	17	0.01%	20	0.01%	285	0.18%	322	0.06%
Giza	47,885	40.96%	156,964	58.74%	43,056	27.63%	247,905	45.91%
Ismailia	36	0.03%	103	0.04%	932	0.60%	1,071	0.20%
Kalyoubia	189	0.16%	1,737	0.65%	24,113	15.47%	26,039	4.82%
Luxor	3	0.00%	100	0.04%	186	0.12%	289	0.05%
Menia	11	0.01%	24	0.01%	734	0.47%	769	0.14%
Menoufia	32	0.03%	282	0.11%	2,715	1.74%	3,029	0.56%
New Valley			3	0.00%	4	0.00%	7	0.00%
North Sinai			18	0.01%	17	0.01%	35	0.01%
Qena	3	0.00%	26	0.01%	97	0.06%	126	0.02%
Red Sea	23	0.02%	58	0.02%	666	0.43%	747	0.14%
Sharkia	194	0.17%	3,247	1.22%	13,232	8.49%	16,673	3.09%
South Sinai	13	0.01%	34	0.01%	93	0.06%	140	0.03%
Suez	703	0.60%	1,753	0.66%	199	0.13%	2,655	0.49%
Suhag	24	0.02%	51	0.02%	176	0.11%	251	0.05%
Total	114,390	97.85%	247,314	92.55%	115,665	74.23%	477,369	88.41%
Total	116,904	100.00%	267,227	100.00%	155,825	100.00%	539,956	100.00%

* All Syrians who approached UNHCR Egypt after 2011 are registered as asylum seekers and do not undergo refugee status determination but are considered as Refugees
The boundaries, names shown and the designations used on this map do not imply official endorsement or acceptance by the United Nations