

## Key figures



**100,632**  
total arrivals



**97,758**  
total registered

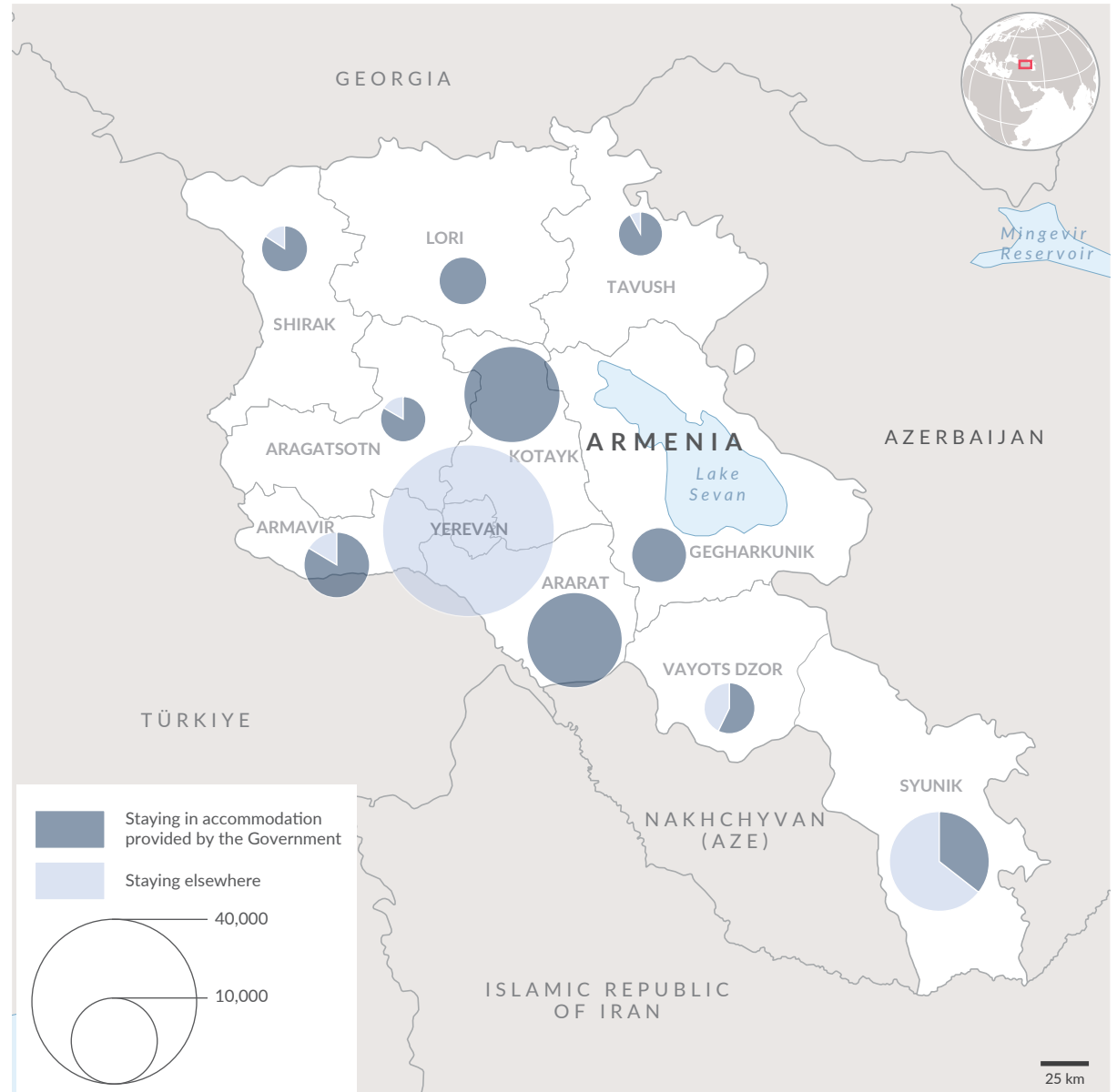
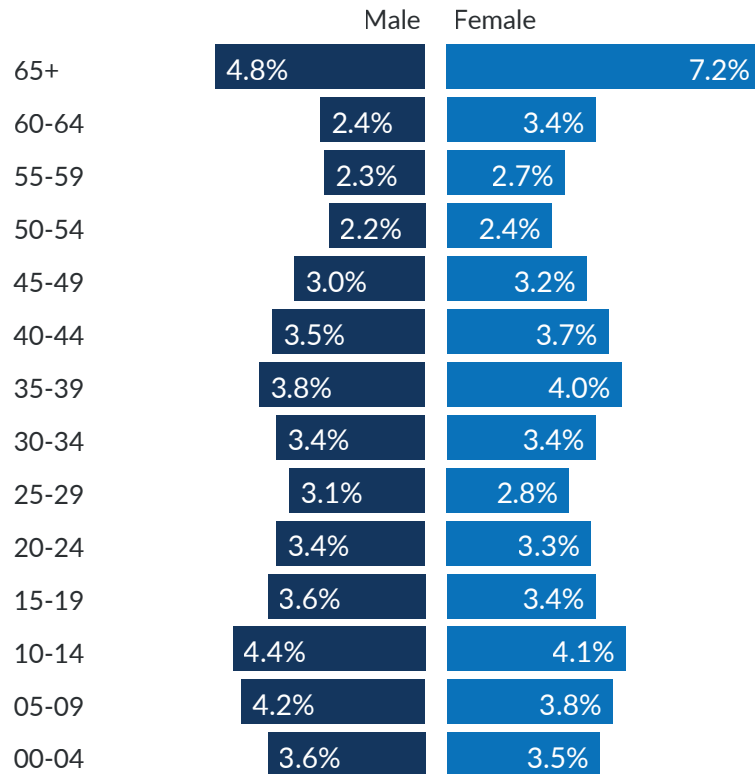


**31%**  
children & adolescent



**18%**  
elderly

## Age and gender breakdown of arrivals



The boundaries and names shown and the designations used on this map do not imply official endorsement or acceptance by the United Nations.

Sources: Migration and Citizenship Service RA, Government of Armenia

Note: Data are calculated based on the registered population by the Government of Armenia

## Specific needs & vulnerabilities



**225**  
pregnant women

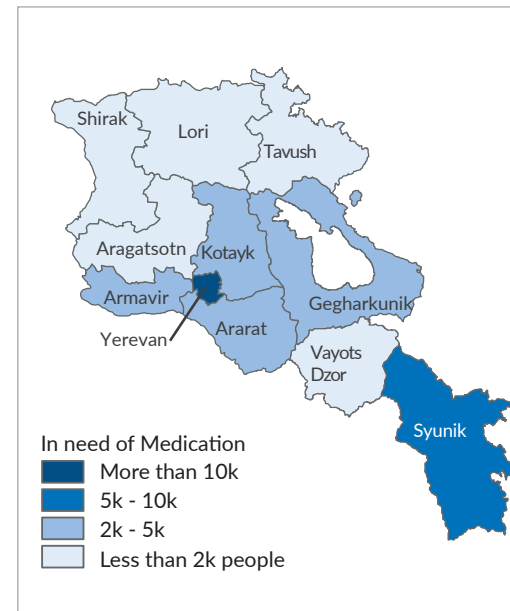
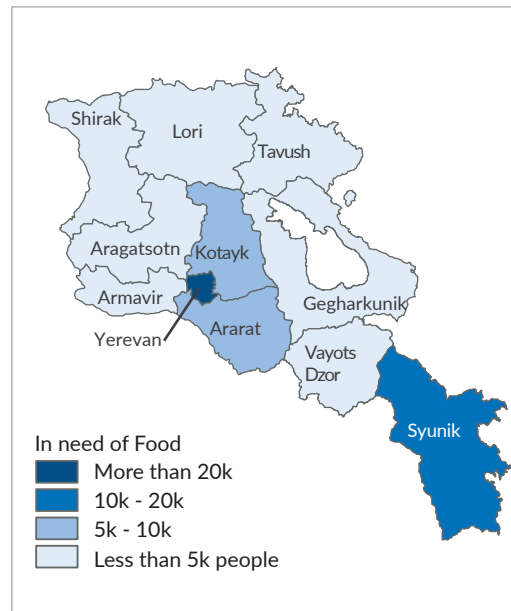
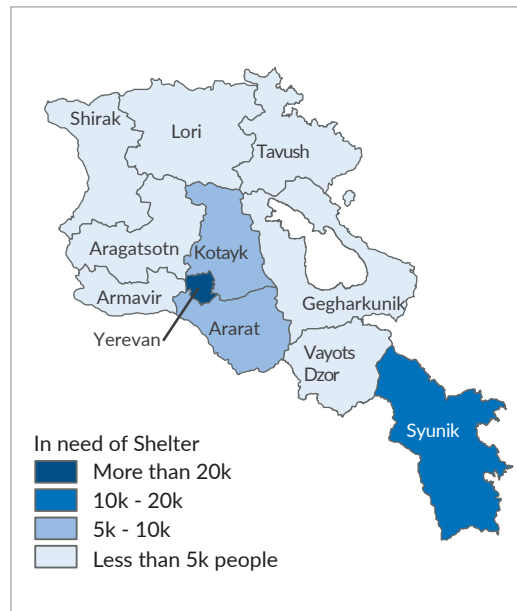


**2,109**  
people with disabilities



**285**  
people wounded

## Reported needs, per region



	Shelter	Food	Medication	Clothing items
Aragatsotn	1.5K	1.6K	1.1K	1.5K
Ararat	5.1K	5.8K	3.6K	5.3K
Armavir	3.3K	3.9K	2.1K	3.5K
Gegharkunik	3.6K	3.9K	2.4K	3.6K
Kotayk	5.7K	6.6K	4K	5.8K
Lori	1.2K	1.4K	907	1.3K
Shirak	2.2K	2.4K	1.8K	2.1K
Syunik	14K	14.3K	8K	13K
Tavush	1.9K	1.9K	1.4K	1.7K
Vayots Dzor	2.4K	2.8K	1.9K	2.6K
Yerevan	23.6K	27K	14.7K	23.8K

Sources: Migration and Citizenship Service RA, Government of Armenia  
Note: Data are calculated based on the registered population by the Government of Armenia

The boundaries and names shown and the designations used on this map do not imply official endorsement or acceptance by the United Nations.